BUILDING CODE SUMMARY
FOR ALL COMMERCIAL PROJECTS
NC 2012 BUILDING CODE
(except 1 and 2-family dwellings and townhouses)

Name of Project: QUALITY PLUS
Address: 1601 HERITAGE COMMERCE COURT Suite #
Owner or Authorized Agent: DAVID MAURER Phone: 919 829 4969
Fax: 919 829 0860 Email: DAVID@MAURERARCHITECTURE.COM
Owned By: ☒ Privately ☐ City/County ☐ State
Code Enforcement Jurisdiction: ☒ City ☐ County ☐ City/County
Name of Jurisdiction: TOWN OF WAKE FOREST

PROJECT SUMMARY:

Building Description: EXISTING PRE-ENGINEERED METAL BUILDING

Scope of Work: FIRST TIME INTERIOR COMPLETION

Code Compliance Summary: 2012 NCBC

Alternative Means of Compliance Request: N/A

Lead Design Professional/Project Coordinator: DAVID MAURER

DESIGNER	FIRM	NAME	LICENSE	TELEPHONE
Architectural:	MAURER ARCHITECTURE	DAVID MAURER	5131	919.829.4969
Civil:				
Electrical:	ATLANTEC ENGINEERS	DAVID J WHITNEY	17382	919.571.1111
Fire Alarm:				
Plumbing:				
Mechanical:	ATLANTEC ENGINEERS	JAMES B DELPAPA JR	22035	919.571.1111
Sprinkler-Standpipe:	ATLANTEC ENGINEERS	JAMES B DELPAPA JR	22035	919.571.1111
Foundation:	LYSAGHT & ASSOC.	JIM STRUFFOLINO	15887	919.833.0495
Precast:				
Trusses:				
Retaining Walls >5' High:				
Other: Struct.- Metal Bldg:				

Note: Special Inspections and Inspectors to be listed at end of this document.

Building Code:
☒ 2012 North Carolina State Building Code (NCSBC)
☐ 2009 North Carolina State Building Code (NCSBC)
☐ 2009 NC Rehab ☐ 2006 North Carolina State Building Code (NCSBC)
☐ 2006 Chapter 34 (Attach Summary) ☐ 1995 Existing Building Code Volume 9
☐ 2009 Chapter 34 (Attach Summary)

New Building: ☐ New Building ☐ Shell Building ☒ First Time Interior Completion
☐ Addition ☐ Alteration to Shell

Accessibility Compliance Form (When applicable)

Existing Building: ☐ Renovation ☐ Interior Completion ☐ Tenant Alteration
☐ Reconstruction ☐ Repair ☐ Alteration to Shell
☐ Change of Use Tenant Space ☐ Change of Occupancy

Note: Zoning Review May Be Required for Change of Use or Occupancy

Original Occupancy:
Proposed Occupancy: S-1, B

Occupancy Information

Primary Occupancies: ☐ Assembly: ☐ A-1 ☐ A-2 ☐ A-3 ☐ A-4 ☐ A-5
☒ Business ☐ Educational Factory-Industrial: ☐ F-1 ☐ F-2
High-Hazard: ☐ H-1 ☐ H-2 ☐ H-3 ☐ H-4 ☐ H-5
Institutional: ☐ I-1 ☐ I-2 ☐ I-3 ☐ I-4
I-3 USE CONDITION: ☐ 1 ☐ 2 ☐ 3 ☐ 4 ☐ 5
☐ Mercantile Residential: ☐ R-1 ☐ R-2 ☐ R-3 ☐ R-4
Storage: ☒ S-1 ☐ S-2 ☐ High-piled
S-1 SPECIAL CONDITION: ☐ Repair Garage (406.6)
S-2 SPECIAL CONDITION – Parking Garage: ☐ Open (406.3) ☐ Enclosed (406.4)
☐ Utility and Miscellaneous

Other Uses:
Accessory Uses (Indicate Percentages):
Incidental Uses:

Special Occupancies: ☐ 402 ☐ 403 ☐ 404 ☐ 405 ☐ 406 ☐ 407 ☐ 408 ☐ 409 ☐ 410 ☐ 411 ☐ 412 ☐ 413 ☐ 414 ☐ 415 ☐ 416 ☐ 417 ☐ 418 ☐ 419 ☐ 420 ☐ 421

Mixed Occupancy: ☐ No ☒ Yes Separation:
Exception:

☒ Non-Separated Mixed Occupancy (508.3.2)

☐ Separated Mixed Occupancy (508.3.3)

Actual Area of Occupancy A / Allowable Area of Occupancy A + Actual Area of Occupancy B / Allowable Area of Occupancy B ≤ 1

Allowable Area and Height Calculations
THIS SECTION FOR NEW, ADDITION, CHANGE OF USE, AND INTERIOR COMPLETIONS

EXTERIOR WALL	ACTUAL LENGTH		OPEN LENGTH		WIDTH OF PUBLIC WAY OR OPEN SPACE	
NORTH	120'		120'		>30'	
SOUTH	120'		120'		>30'	
EAST	80'		80'		>30'	
WEST	80'		80'		>30'	
TOTAL	400'	P	400'	F		W

Increase Frontage 75 %
Sprinklers N/A %

FRONTAGE INCREASE FORMULA ALLOWABLE AREA FORMULA

$$If = 100\left(\frac{F}{P} - 0.25\right)\frac{W}{30} = 75\%$$

BOTH BUILDING AND TENANT MUST BE INDICATED ON CHART BELOW

STORY NO.	OCCUPANCY	(A) BLDG. AREA PER STORY (ACTUAL)	(B) TABLE 503[5] AREA	(C) % OPEN SPACE INCREASE[1]	(D) % SPRINKLER INCREASE[2]	(E) ALLOWABLE FLOOR AREA OR UNLIMITED[3]	RATIO OF ACTUAL /ALLOWABLE	MAXIMUM BUILDING AREA	SEPARATION RATING REQUIRED
1	S-1	8,987	17,500	75	N/A	30,625	.29	30,625	
					TOTAL		.29	30,625	

1 Open space area increases from Section 506.2 are computed thus:
a. Perimeter which fronts a public way or open space having 20 feet minimum width = _____ ft (f)
b. Total building perimeter = _____ ft (p)
c. Ratio (f/p) = _____ (f/p)
d. W = Minimum width of public way = ft (W)
e. Percent of frontage increase if = 100 [f/p - 0.25] x w/30 = _____ (%)
2 The sprinkler increase per Section 506.3 is as follows:
a. Multistory building Is = 200 percent
b. Single story building Is = 300 percent
3 Unlimited area applicable under conditions of Sections Group B, F, M, S, A-4 (507.1, 507.2, 507.3, 507.4, 507.7); Group A motion picture (507.10); Malls (507.11); and H-2 aircraft paint hangers (507.8).
4 Maximum Building Area = total number of stories in the building x E but not greater than 3 x E.
5 The maximum area of parking garages must comply with 406.3.5. The maximum area of air traffic control towers must comply with 412.1.2.

ALLOWABLE HEIGHT

MOST RESTRICTIVE USE (GROUP)	ALLOWABLE HEIGHT (TABLE 503)	INCREASE FOR SPRINKLERS	SHOWN ON PLANS	CODE REFERENCE
Type of Construction	Type 2B		Type 2B	Table 601
Building Height in Feet	H = 55 ft	H + 20 ft = N/A ft	H = 22'-8"	Table 503
Building Height in Stories	S = 2	S +1 = N/A	S = 1	Table 503

BUILDING DATA
THIS SECTION REQUIRED FOR ALL PROJECTS

Construction Type: ☐ I-A ☐ I-B ☐ II-A ☒ II-B ☐ III-A ☐ III-B ☐ IV-HT ☐ V-A ☐ V-B
Mixed construction: ☒ No ☐ Yes Types
Sprinklers: ☒ No ☐ Yes ☐ NFPA 13 ☐ NFPA 13R ☐ Partially Sprinklered ☐ Special Suppression
Standpipes: ☒ No ☐ Yes Class: ☐ I ☐ II ☐ III ☐ Wet ☐ Dry
Fire District: ☒ No ☐ Yes (Appendix D) Flood Hazard
Building Height: 22'-8" Feet 1 Story
Basement: ☒ No ☐ Yes
Mezzanine: ☒ No ☐ Yes
High Rise: ☒ No ☐ Yes Life Safety Plan Sheet # (if provided):

Gross Building Area:

FLOOR	EXISTING (SQ FT)	NEW (SQ FT)	SUB-TOTAL
Basement			
Ground Floor	8,987 SF		8,987 SF
Mezzanine			
2nd Floor			
3rd Floor			
4th Floor			
5th Floor			
Total			8,987 SF

Area of Project Tenant/Alteration/Renovation: 8,987 SF
Area of Construction: 8,987 SF

FIRE PROTECTION REQUIREMENTS
THIS SECTION REQUIRED FOR ALL PROJECTS

Life Safety Plan Sheet #, if Provided ____________

BUILDING ELEMENT	FIRE SEPARATION DISTANCE (FEET)	RATING REQ'D*	RATING PROVIDED (W/__HR* REDUCTION)	DETAIL # AND SHEET #	DESIGN # FOR RATED ASSEMBLY	DESIGN # FOR RATED PENETRATION	DESIGN # FOR RATED JOINTS
Bearing Walls - Exterior							
NORTH		N/A					
EAST		N/A					
WEST		N/A					
SOUTH		N/A					
Interior Bearing Walls		N/A					
Nonbearing Walls - Exterior							
NORTH		0	0				
EAST		0	0				
WEST		0	0				
SOUTH		0	0				
Interior Nonbearing Walls		0 HR	0				
Structural frame, including columns, girders, trusses		0	0				
Floor construction, including supporting beams and joists. List construction type.		N/A					
Floor Ceiling Assembly		N/A					
Columns Supporting Floors		N/A					
Roof construction, including supporting beams and joints **		0	0				
Roof Ceiling Assembly		0	0				
Columns Supporting Roof		0	0				
Shafts		N/A					
Corridor Separation		N/A					
Occupancy Separation		N/A					
Party/Fire Wall Separation		N/A					
Incidental Use Separation		N/A					
Dwelling/Sleeping Unit Separation		N/A					
Smoke Barrier Separation		N/A					
Tenant Separation		N/A					

* Indicate section number permitting reduction
** Indicate if using Table 601 Note C exception

PERCENTAGE OF WALL OPENING CALCULATIONS
THIS SECTION FOR ADDITION, NEW AND CHANGE OF USE

Allowable openings per Table 705.8
NORTH SIDE : UNLIMITED
WEST SIDE : UNLIMITED
SOUTH SIDE : UNLIMITED
EAST SIDE : UNLIMITED

WALL LEGENDS
THIS SECTION REQUIRED FOR ALL PROJECTS

CHECK IF THE FOLLOWING ARE PRESENT AND INDICATE BY A **WALL LEGEND** ON ALL PLANS
☐ Fire Partitions 708 ☐ Fire Walls 705 ☐ Fire Barriers 706 ☐ Smoke Partitions 710
☐ Smoke Barriers 709 ☐ Shaft Enclosure 707

LIFE SAFETY SYSTEM REQUIREMENTS
THIS SECTION REQUIRED FOR ALL PROJECTS

Emergency Lighting: ☐ No ☒ Yes
Exit Signs: ☐ No ☒ Yes
Fire Alarm: ☒ No ☐ Yes
Smoke Detection Systems: ☒ No ☐ Yes
Panic Hardware: ☒ No ☐ Yes

EXIT REQUIREMENTS
Number and arrangement of exits
THIS SECTION REQUIRED FOR ALL PROJECTS

FLOOR, ROOM AND/OR SPACE DESIGNATION	MINIMUM[2] NUMBER OF EXITS: REQUIRED	SHOWN ON PLANS	TRAVEL DISTANCE: ALLOWABLE TRAVEL DISTANCE (TABLE 1016.1)	ACTUAL TRAVEL DISTANCE SHOWN ON PLANS	ARRANGEMENT MEANS OF EGRESS[1,3] (SECTION 1015.2): REQUIRED DISTANCE BETWEEN EXIT DOORS	ACTUAL DISTANCE SHOWN ON PLANS
WORKSHOP (S-1)	2	2	200	95	59	95
OFFICE AREA (B)	1	1	200	55	N/A	N/A

1 Corridor dead ends (Section 1017.3)
2 Single exits (Section 1015.1; Section 1019.2)
3 Common Path of Egress Travel (Section 1014.3)

Occupant Load and Exit Width
THIS SECTION REQUIRED FOR ALL PROJECTS

USE GROUP AND/OR SPACE DESIGNATION	(a) AREA[1] SQ.FT.	(b) AREA PER OCCUPANT LOAD	(a / b) NUMBER OF OCCUPANTS	(c) EGRESS WIDTH PER OCCUPANT (TABLE 1005.1): STAIR	LEVEL	EXIT WIDTH (in)[2,3,4,5] REQUIRED WIDTH (SECTION 1005.1) (a / b) x c: STAIR	LEVEL	ACTUAL WIDTH SHOWN ON PLANS: STAIR	LEVEL
WORKSHOP AREA (S-1)	6,848	200	35	.3	.2	N/A	7"	N/A	68"
OFFICE AREA (B)	1,700	100	17	.3	.2	N/A	3.4"	N/A	34"
TOTAL # OF OCCUPANTS	8,548		52						

1 See Table 1004.1.1 to determine whether net or gross area is applicable.
2 Minimum stairway width (Section 1009.1); min. corridor width (Section 1017.2); min. door width (Section 1008.1.1)
3 Minimum width of exit passageway (Section 1021.2)
4 The loss of 1 means of egress shall not reduce the available capacity to less than 50 percent of the total required (Section 1005.1)
5 Assembly occupancies (Section 1025)

ASSEMBLY OCCUPANCY INFORMATION
THIS SECTION FOR ASSEMBLY USE AREA(S)

Space Description	Area - SF Load	Occupant Factor	Occupant Load	Exit Width	Exit Quantity

NOT REQUIRED

TOTAL ____________

PLUMBING FIXTURE REQUIREMENTS
THIS SECTION REQUIRED FOR ALL PROJECTS

OCCUPANCY	WATERCLOSETS MALE	WATERCLOSETS FEMALE	URINALS	LAVATORIES MALE	LAVATORIES FEMALE	SHOWERS/ TUBS	DRINKING FOUNTAINS REGULAR	DRINKING FOUNTAINS ACCESSIBLE
S-1	1	1		1	1		1	1
B	1	1		1	1		1	1
Total Required	1	1		1	1		1	1
Total Provided	1	1		1	1		1	1

*COMPLIANCE FOR THE WATER FOUNTAIN HAS BEEN PROVIDED WITH A HI/LOW WATER FOUNTAIN & A HARD PIPED/DRAINED WATER DISPENSER. THIS OPTION WAS RECOMMEDED DURING THE COORDINATED TEAM REVIEW 2/18/14

BUILDING DRAIN SIZE	NUMBER OF BUILDING DRAINS	TOTAL FIXTURE UNIT LOAD	WATER SERVICE SIZE	NUMBER OF WATER SERVICES	TOTAL FIXTURE UNIT LOAD	NOTES
4"	1	30	1"	1	41	SEE P-1

ACCESSIBLE PARKING

LOT OR PARKING AREA	TOTAL # OF PARKING SPACES: REQUIRED	PROVIDED	# OF ACCESSIBLE SPACES PROVIDED: REGULAR WITH 5' ACCESS AISLE	VAN SPACES WITH 8' ACCESS AISLE	TOTAL # ACCESSIBLE PROVIDED
Total					

NOT REQUIRED
PERMITTED WITH SHELL

SPECIAL APPROVALS
(Describe special approvals from local jurisdictions, County or State Department of Health, NC Department of Insurance, International Code Council, etc.)

NOT REQUIRED

SITE LOCATION MAP

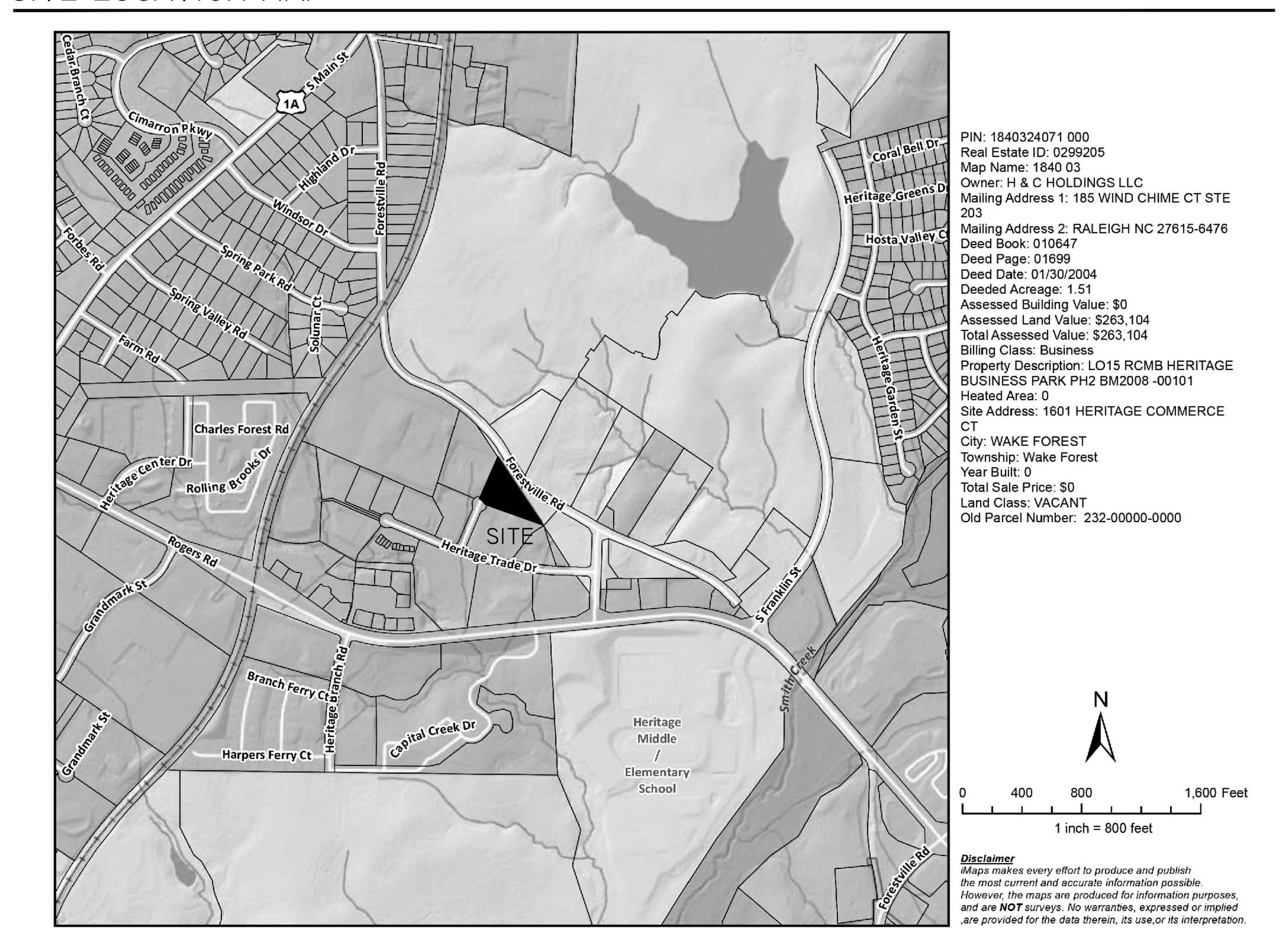

DRAWING LIST

T1 CODE SUMMARY

ARCHITECTURAL
A1.1 FIRST FLOOR PLAN & SCHEDULES

PLUMBING
P1.1 WATER PIPING PLAN & DETAILS
P1.2 WASTE PIPING PLANS & DETAILS
P2.1 PLUMBING RISER DIAGRAMS
P2.2 PLUMBING FIXTURES & SCHEDULES
P2.3 PLUMBING DETAILS

MECHANICAL
M1.1 MECHANICAL PLANS & DETAILS
M2.1 MECHANICAL SCHEDULES

ELECTRICAL
E1.1 LIGHTING PLANS & DETAILS
E1.2 POWER PLANS & DETAILS
E2.1 ELECTRICAL SCHEDULES & RISER DIAGRAMS
E2.2 ELECTRICAL NOTES & LEGENDS

Structural Design Loads

Structure Conforms to "Conventional Light Frame Provisions of 2308

#	Item	Value	Unit / Note
1	__Yes, continue ✓No, Go to Line 9		
2	Roof Live Load =		PSF
3	Floor Live Load =		PSF
4	Ground Snow Load (Pg) =		PSF
5	Basic Wind Speed, 3 sec. Gust =		MPH
6	Seismic Site Class =		
7	Seismic Design Category =		
8	Go to Line 44		
9	Live Loads		Area
10	Floor Live Load (indicate area) = 8,987SF	400	PSF
11	Floor Live Load (indicate area) =		PSF
12	Floor Live Load (indicate area) =		PSF
13	Live Load Reduction used in Design		Yes (No)
14	Roof Live Load =	20	PSF
15	Roof Snow Load Data		
16	Flat-Roof Snow Load (Pf) =	15.0	PSF
17	Snow Exposure Factor (Ce) =	1.0	
18	Snow Importance Factor (Is) =	1.0	
19	Thermal Factor (Ct) =	1.0	
20	Wind Design Data		
21	Basic Wind Speed, 3 sec. Gust =	95	MPH
22	Wind Importance Factor (Iw) =	1.0	
23	Wind Exposure	C	(If multiple exposures are used indicate directions)
24	Internal Pressure Coefficient	+0.18, -0.18	
25	Components and Cladding Loads = professional)	PER ASCE 7-05	(If elements are not designed by the registered design
26	Wind Base Shear, Wx	33.5	KIPS
27	Wind Base Shear, Wyx	53.5	KIPS
28	Earthquake Design Data		
29	Seismic Important Factor (Ie) =	1.0	
30	Occupancy Category	II	
31	Mapped Spectral Response Acceleration Ss	.188	
32	Mapped Spectral Response Acceleration S1	.74	
33	Site Class	D	(Provide soils report if Site Class is not "D")
34	Spectral Response Coefficient, Sds =	.201	
35	Spectral Response Coefficient, Sd1 =	.118	
36	Seismic Design Category =	B	
37	Building (Structural) System		STRUCTURAL STEEL
38	Basic Seismic Force Resisting System		NOT SPECIFICALLY DETAILED FOR SEISMIC RESISTANCE
39	Seismic Response Coefficient (Cs) =	.067	
40	Response Modification Factor, R =	3.00	
41	Analysis Procedure Used =		EQUIVALENT LATERAL FORCE
42	Seismic Base Shear, Sx	25.5	KIPS
43	Seismic Base Shear, Sy	25.5	KIPS
44	Soil Data		
45	Presumptive Soil Bearing Pressure =	2000	PSF
46	Bearing Pressure per Soils Report		PSF
47	Deep Foundation Type		
48	Deep Foundation Allowable Loads		TONS, downward
49	Uplift		KIPS
50	Lateral		KIPS

NOT REQUIRED
PERMITTED WITH SHELL

ENVELOPE COMPLIANCE CERTIFICATE PERMITTED WITH SHELL

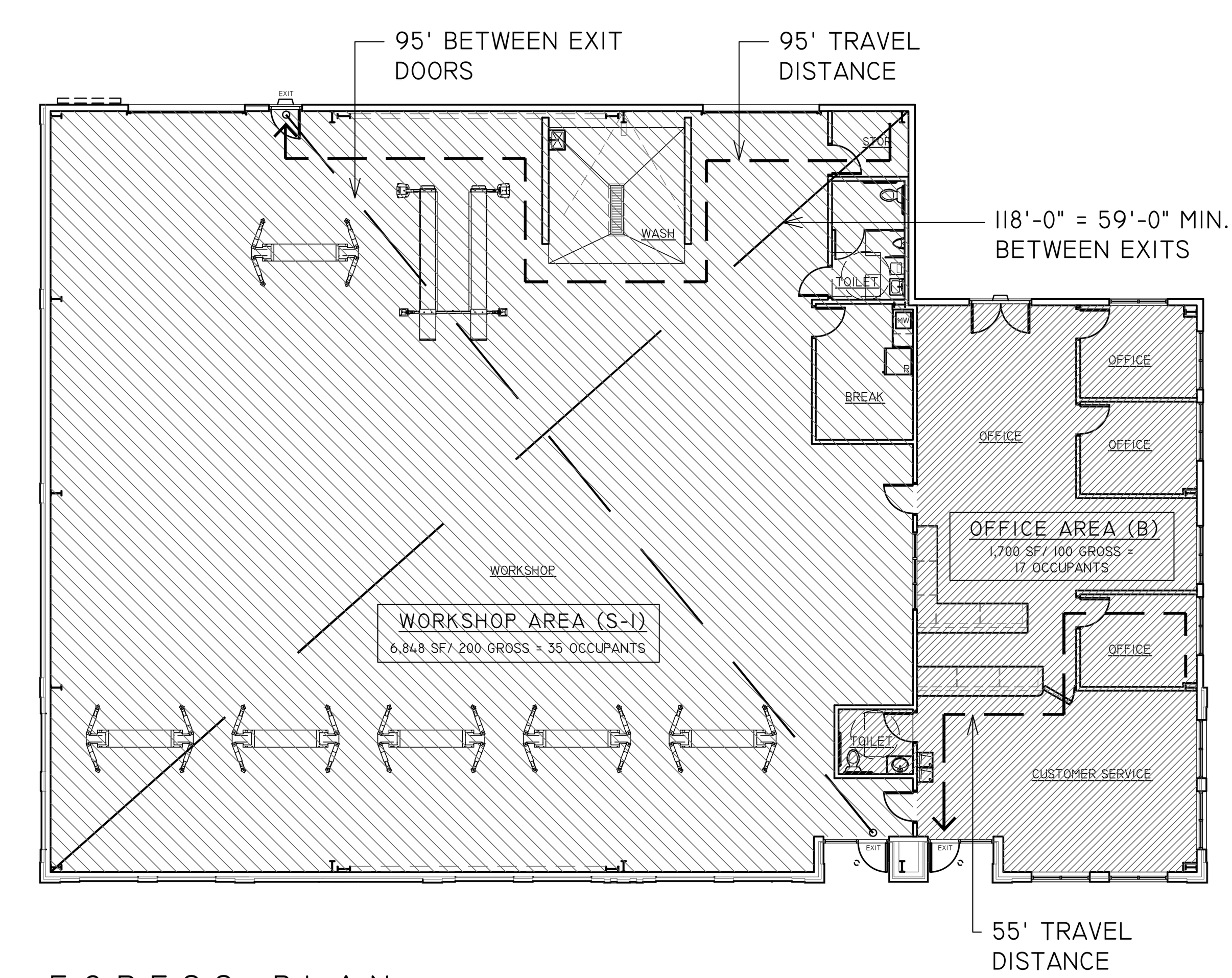

EGRESS PLAN

8,548 SF

Interior Completion for:
QUALITY PLUS
1601 Heritage Commerce Court
Wake Forest, North Carolina

MAURER ARCHITECTURE 51562 RALEIGH, NC
DAVID SCOTT MAURER 5131 NORTH CAROLINA RALEIGH, NC
6/25/14

MAURER ARCHITECTURE
115.5 EAST HARGETT STREET, SUITE 300
RALEIGH, NORTH CAROLINA 27601
TEL. 919-829-4969 FAX. 919-829-0860

DATE	06.20.14
DR.	JBS
CH.	MM
PROJ. #	14051
REVISIONS	DATE

BUILDING CODE SUMMARY

T1

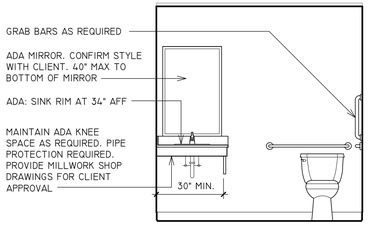

7 / A1.1 INTERIOR ELEV. - TOILET RM
SCALE: 3/8" = 1'-0"

TOILET ROOM NOTES:
1. REAR WALL GRAB BAR TO BE 36" LONG, & 6" FROM WALL CORNER AT 34" AFF.
2. SIDE WALL GRAB BAR TO BE 42" LONG, & 12" FROM WALL CORNER WITH HORIZONTAL CENTERLINE BETWEEN 33" MINIMUM TO 36" MAXIMUM ABOVE FINISHED FLOOR.
3. VERTICAL GRAB BAR TO BE 18" MIN LOCATED 39"-41" FROM FINISHED FLOOR AND BACK WALL.
4. GRAB BARS DIAMETER TO BE 1 1/4" TO 1 1/2" W/ 1 1/2" HAND CLEARANCE FROM FACE OF BAR TO WALL FINISH SURFACE.
5. PROVIDE ALL NECESSARY BLOCKING FOR GRAB BARS. GRAB BARS & FASTENERS TO BE CAPABLE OF SUPPORTING A 250# LOAD AT ANY POINT ALONG ITS LENGTH.
6. ACCESSIBLE TOILETS SHALL HAVE A RIM HEIGHT OF 17" TO 19" AFF.
7. ALL GRAB BARS TO HAVE CONCEALED FASTENERS
8. VERIFY ALL ACCESSORIES WITH CLIENT. PROVIDE SUBMITTALS

*SEE T2 FOR ADDITIONAL ACCESSIBILITY NOTES.

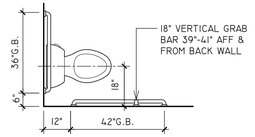

TYPICAL GRAB BAR LOCATIONS

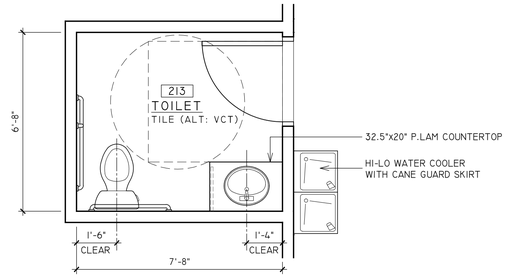

6 / A1.1 ENLARGED TOILET ROOM PLAN
SCALE: 3/8" = 1'-0"

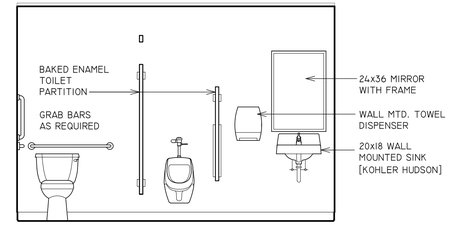

5 / A1.1 INTERIOR ELEV. - SHOP TOILET RM
SCALE: 3/8" = 1'-0"

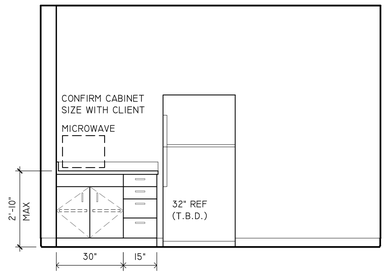

4 / A1.1 INTERIOR ELEV. - BREAK RM
SCALE: 3/8" = 1'-0"

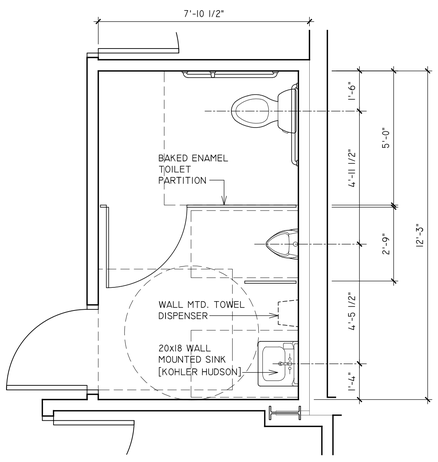

3 / A1.1 ENLARGED SHOP TOILET ROOM PLAN
SCALE: 3/8" = 1'-0"

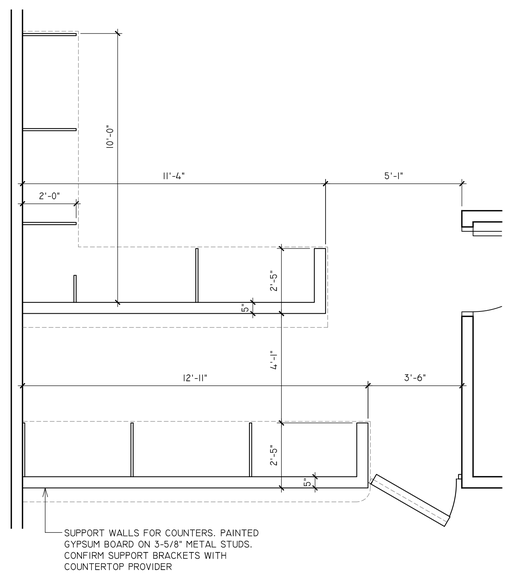

2 / A1.1 COUNTER WALL PLAN
SCALE: 3/8" = 1'-0"

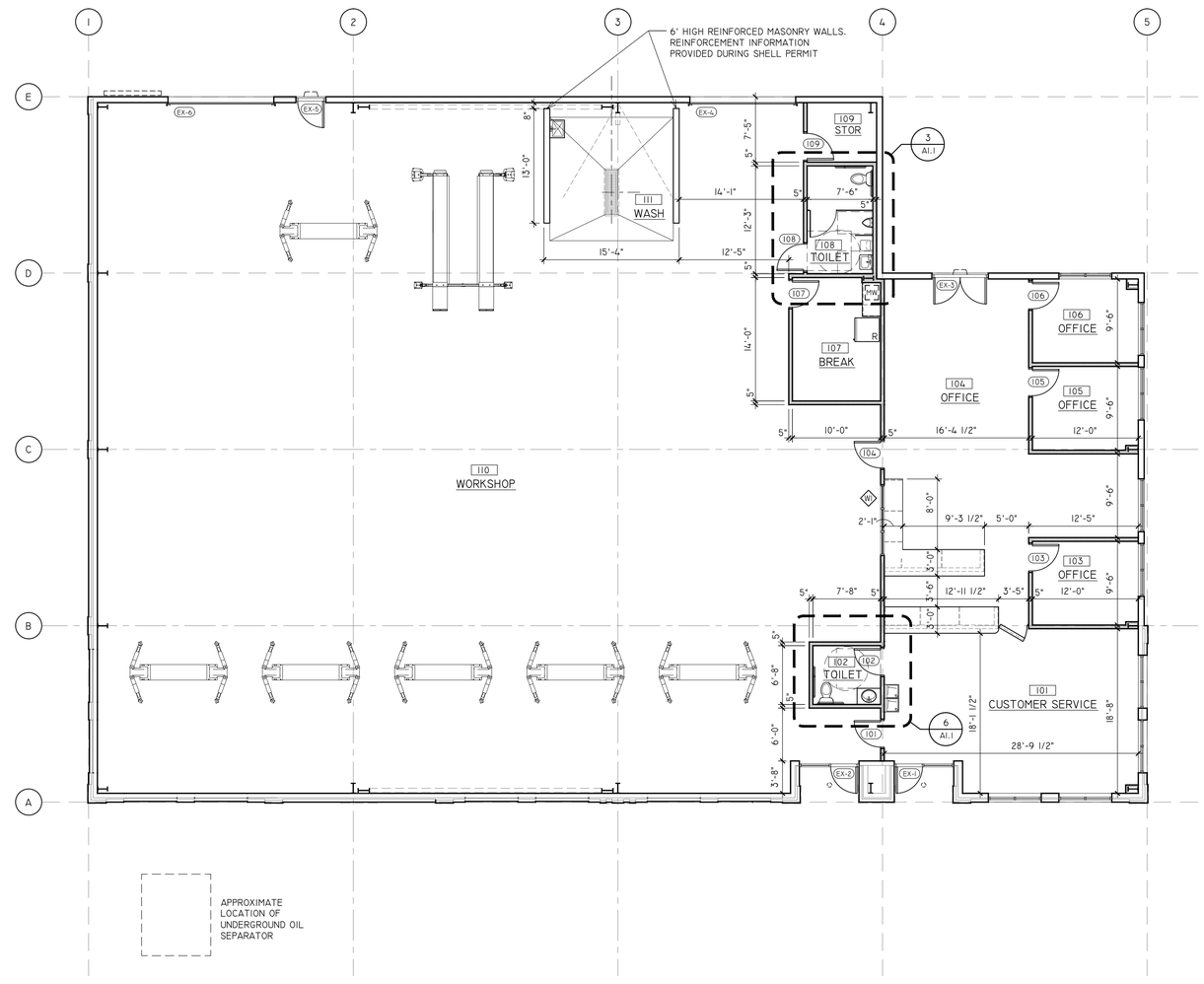

1 / A1.1 FLOOR PLAN
1/8" = 1'-0"

PROJECT NORTH

DOOR SCHEDULE

#	NAME	SIZE	MATERIAL	FINISH	FRAME	FINISH	RATING	HARDWARE	KNURLED	STOP	CLOSER	KICK.	WNDW	NOTES
101	CUST. LOBBY	3'-0"x7'-0"	S.C. WOOD	STAIN	HW. MTL.	PTD.		LEVER	X		X			PROVIDE A COMBINATION KEY PAD LOCKSET
102	TOILET	3'-0"x7'-0"	S.C. WOOD	STAIN	HW. MTL.	PTD.		LEVER						
103	OFFICE	3'-0"x7'-0"	S.C. WOOD	STAIN	HW. MTL.	PTD.		LEVER		X				
104	SHOP	3'-0"x7'-0"	S.C. WOOD	STAIN	HW. MTL.	PTD.		LEVER	X		X	X		
105	OFFICE	3'-0"x7'-0"	S.C. WOOD	STAIN	HW. MTL.	PTD.		LEVER		X				
106	OFFICE	3'-0"x7'-0"	S.C. WOOD	STAIN	HW. MTL.	PTD.		LEVER		X				
107	BREAK	3'-0"x7'-0"	S.C. WOOD	STAIN	HW. MTL.	PTD.		LEVER		X		X		
108	TOILET	3'-0"x7'-0"	S.C. WOOD	STAIN	HW. MTL.	PTD.		LEVER		X				
109	STORAGE	3'-0"x7'-0"	S.C. WOOD	STAIN	HW. MTL.	PTD.		LEVER		X				
EX-1	ENTRY - CUST	3'-0"x7'-0"	ALUM.		ALUM.			LEVER						
EX-2	ENTRY - SHOP	3'-0"x7'-0"	ALUM.		ALUM.			LEVER						
EX-3	OFFICE - REAR	(2)3'-0"x7'-0"	STEEL	PTD.	HW. MTL.	PTD.		LEVER						
EX-4	SHOP - OH	12' WIDE	STEEL	PTD.										
EX-5	SHOP - REAR	3'-0"x7'-0"	STEEL	PTD.	HW. MTL.	PTD.		LEVER						
EX-6	SHOP - OH	12' WIDE	STEEL	PTD.										

EXISTING

Interior Completion for:
QUALITY PLUS
1601 Heritage Commerce Court
Wake Forest, North Carolina

MAURER ARCHITECTURE, P.A. Registered Architectural Corporation 51562 North Carolina RALEIGH, NC

DAVID SCOTT MAURER REGISTERED ARCHITECT 5131 NORTH CAROLINA RALEIGH, NC

6/25/14

MAURER ARCHITECTURE
115.5 EAST HARGETT STREET, SUITE 300
RALEIGH, NORTH CAROLINA 27601
TEL. 919-829-4969 FAX. 919-829-0860

DATE	06.20.14
DR.	JBS
CH.	MM
PROJ. #	14051
REVISIONS	DATE

FLOOR PLAN, ENLARGED PLANS, INT. ELEVATIONS, & DOOR SCHED.

A1.1